D.O.T. 66

ORIGINAL TO GENERAL FILE

DEPARTMENT OF TRANSPORTATION
STATE OF GEORGIA

INTERDEPARTMENT CORRESPONDENCE

FILE BRZLB-321(11) Worth County
P.I. No. 470890

OFFICE Preconstruction

DATE January 29, 1993

FROM C. Wayne Hutto, Assistant Director of Preconstruction

TO SEE DISTRIBUTION

SUBJECT PROJECT CONCEPT REPORT APPROVAL

Attached for your files is the approval for subject project.

CWH/se

Attachment

DISTRIBUTION:

John Lively
Robert E. Humphrey
David Studstill
Herman Griffin
Roland Hinners
Darrell Elwell
George Boulineau
Paul Liles
Shell Hartley
Marion Waters

TIME SAVING
PROCEDURES

D.O.T. 66

DEPARTMENT OF TRANSPORTATION
STATE OF GEORGIA

INTERDEPARTMENT CORRESPONDENCE

FILE BRZLB-321(11) Worth County
P.I. No. 470890

OFFICE Preconstruction

DATE January 12, 1993

FROM Hoyt J. Lively, Director of Preconstruction

TO Wayne Shackelford, Commissioner

SUBJECT PROJECT CONCEPT REPORT

This project is the replacement of the existing bridge on Elm Street (CR 164) over Warrior Creek which is located in Poulan in Worth County. The existing bridge is 100'x18' with approaches consisting of 20' pavement and 5' shoulders. The bridge is structurally deficient with a sufficiency rating of 19.3. The posted speed is 25 MPH and the design speed is 40 MPH. The base year traffic (1997) is 850 VPD and the design year traffic (2017) is 1,300 VPD.

The proposed replacement structure is a 100'x32' bridge on existing alignment. The proposed approaches are 22' with 6' shoulders. The road will be closed during construction and traffic will be detoured on local roads. Poulan will provide detours as per LGPA.

Environmental concerns include requiring a Nationwide 404 permit; a CE will be prepared; a public hearing will not be offered; time saving procedures are appropriate.

The estimated costs for this project are:

	PROPOSED	APPROVED	PROG. DATE
Constr(Infl&E/C)	$250,703	$115,000	1995
Rights-of-way	*LGPA		95-04
Utilities	*LGPA		

*Worth County signed LGPA for utilities 5-92. Poulan signed LGPA for rights-of-way, utilities, and detours 4-92.

This project is in the STIP. I recommend this project concept be approved.

HJL/TMR/se

CONCUR: G. C. Lewis
G. C. Lewis
State Highway Engineer

APPROVED: Wayne Shackelford
Wayne Shackelford
Commissioner

D.O.T. '66

DEPARTMENT OF TRANSPORTATION
STATE OF GEORGIA

RECEIVED DEC 11 1992

INTERDEPARTMENT CORRESPONDENCE

FILE BRZLB-321 (11) Worth County
P.I. No. 470890
Bridge Over Warrior Creek

OFFICE Atlanta, Georgia

DATE December 11, 1992

FROM Robert E. Humphrey, Project Review Engineer REHum

TO Hoyt J. Lively, Jr., Director of Preconstruction

SUBJECT **PROJECT CONCEPT REPORT**

We have reviewed the attached Concept Report for this Minor project.

We have received signed cover sheets from the following offices:

Bridge Design

Traffic and Safety

Environmental

Road Design

This report is satisfactory for approval.

The estimated costs of this project are as follows:

Construction	$198,200
Inflation (5% per year) x 3 yrs.	29,730
E & C (10%)	22,800
Preliminary Engineering (5%)	9,900
Right of Way	1,000
Utilities	LGPA

BDM/jmf

Attachments

c: Shell Hartley

DEPARTMENT OF TRANSPORTATION

STATE OF GEORGIA

OCT 1992
Office of Engineering Services
D.O.T.

PROJECT CONCEPT REPORT

BRZLB-321 (11) Worth County
Bridge and Approaches over Warrior Creek

Federal Route No: S-2747
State Route No: None
GaDOT P. I. No: 470890

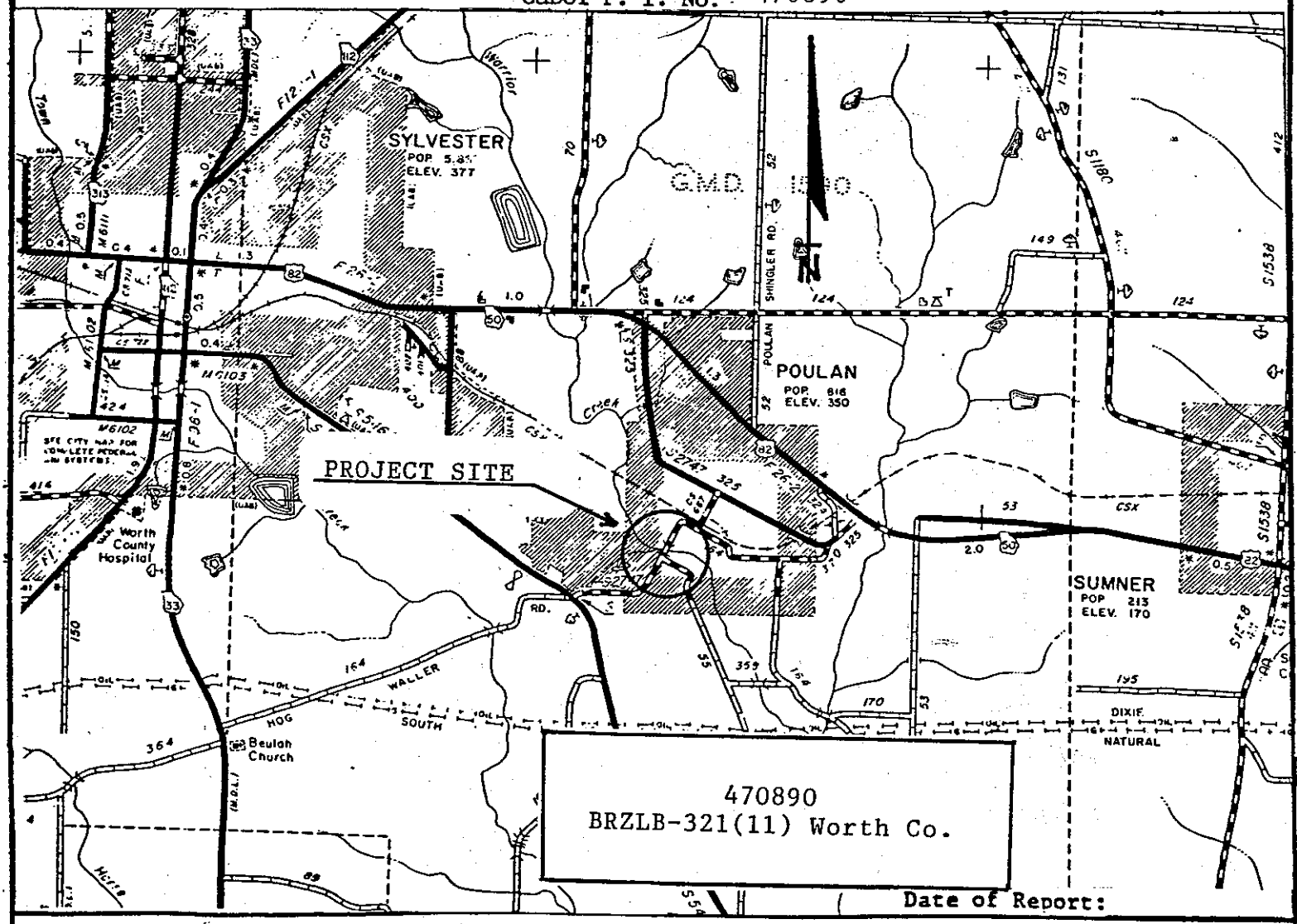

Date of Report:

RECOMMENDATION FOR APPROVAL

10-26-92 — Project Manager (District Engineer or Office Head)
Date

Date — State Environmental Engineer

Date — State Engineer

DOT 66

DEPARTMENT OF TRANSPORTATION
STATE OF GEORGIA

INTERDEPARTMENT CORRESPONDENCE

FILE BRZLB-321 (11) Worth County
P.I. No. 470890

OFFICE Tifton, GA

DATE October 26, 1992

FROM Raymond J. Stone, District Design Engineer

TO Bob Humphrey, Project Review Engineer
Atlanta, GA

SUBJECT CONCEPT REPORT

OCT 1992 Office of Engineering Services D.O.T.

Attached is the Concept Report on the above mentioned project for your further handling.

Yours very truly,

Raymond J. Stone

Raymond J. Stone
District Design Engineer

JSL:bn

Attachments

cc: C. Wayne Hutto, Assistant Director of Pre-Construction
David Studstill, State Environmental/Location Engineer
Ron Colvin, State Traffic & Safety Engineer
Paul Liles, State Bridge and Structural Design Engineer
Roland Hinners, State Road & Airport Design Engineer
Freddie Walker, District Planning & Scheduling Engineer

OCT 1992 RECEIVED MAIL ROOM DEPT. OF TRANS.

DEPARTMENT OF TRANSPORTATION

STATE OF GEORGIA

PROJECT CONCEPT REPORT

BRZLB-321 (11) Worth County
Bridge and Approaches over Warrior Creek

Federal Route No: S-2747
State Route No: None
GaDOT P. I. No: 470890

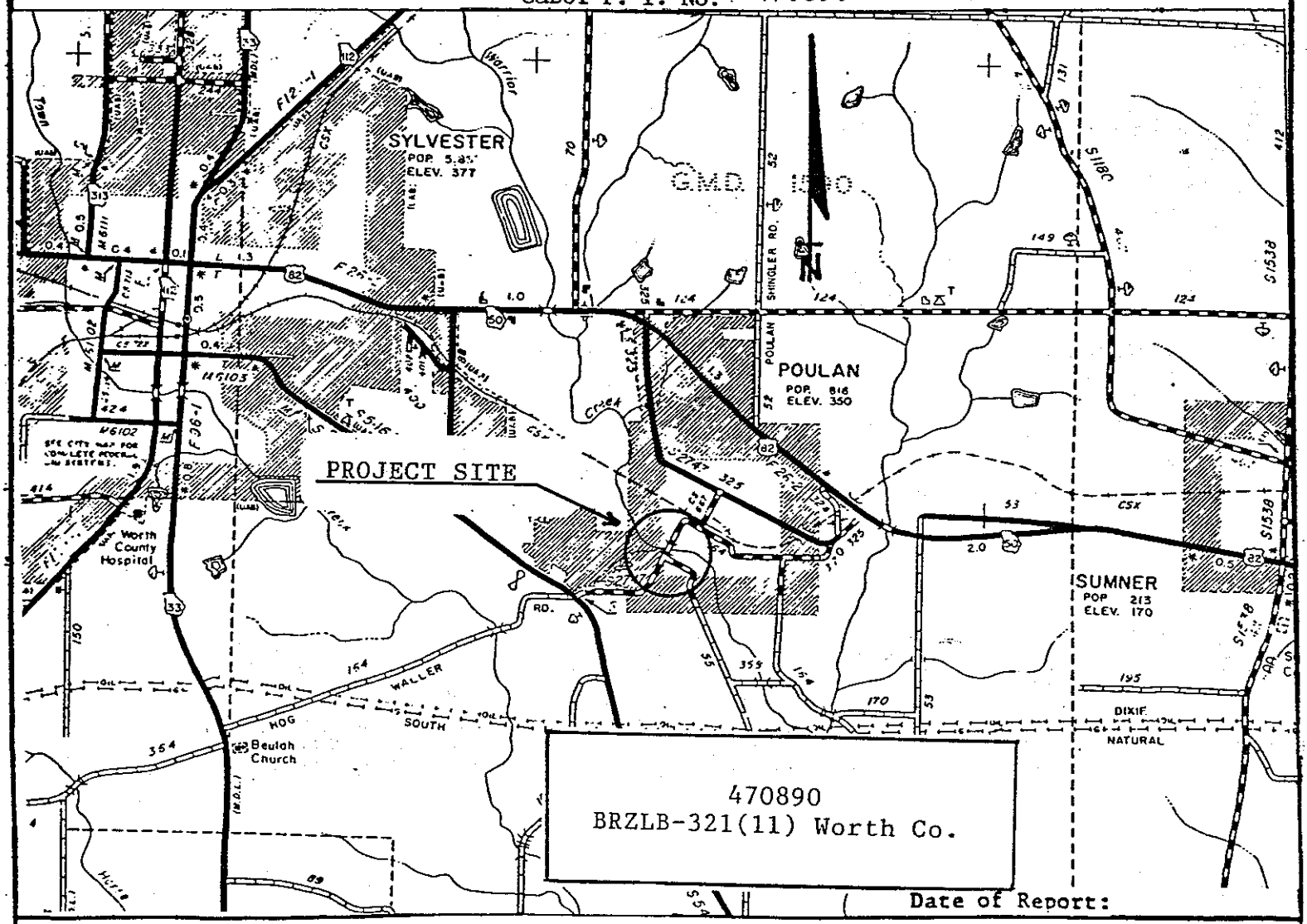

Date of Report:

RECOMMENDATION FOR APPROVAL

10-26-92
Date — Project Manager(District Engineer or Office Head)

Date — State Environmental Engineer

11/4/92
Date — State Bridge Engineer

DEPARTMENT OF TRANSPORTATION

STATE OF GEORGIA

PROJECT CONCEPT REPORT

BRZLB-321 (11) Worth County
Bridge and Approaches over Warrior Creek

Federal Route No: S-2747
State Route No: None
GaDOT P. I. No: 470890

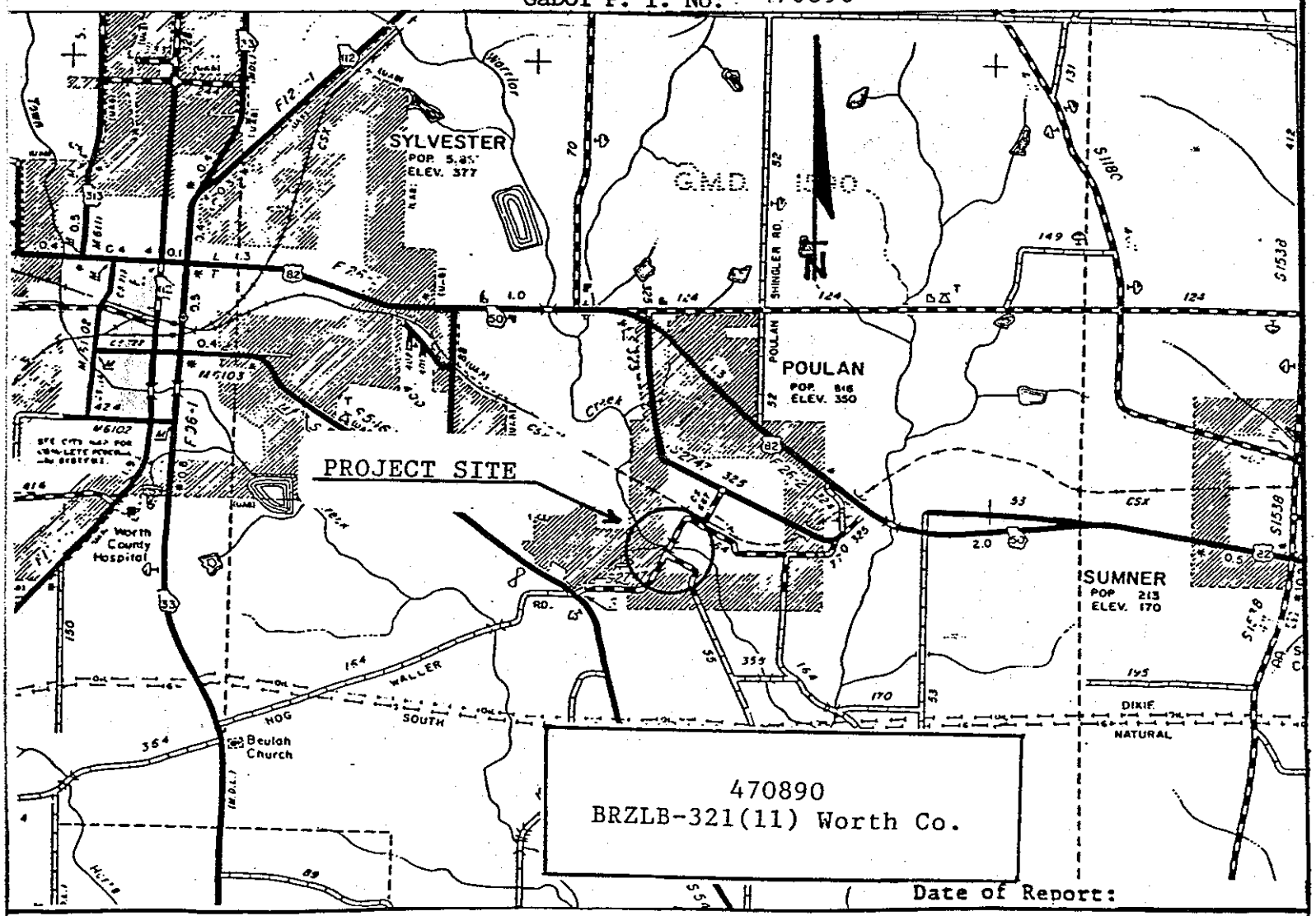

Date of Report:

RECOMMENDATION FOR APPROVAL

10-26-92
Date — Project Manager(District Engineer or Office Head)

Date — State Environmental Engineer

12-03-92
Date — State Road Design Engineer

D.O.T. 66

DEPARTMENT OF TRANSPORTATION
STATE OF GEORGIA

DEC 1992 RECEIVED Office of Engineering Services D.O.T.

INTERDEPARTMENT CORRESPONDENCE

FILE BRZLB-321(11) Worth Co.
P.I. No. 470890

OFFICE Atlanta

DATE Nov. 30, 1992

FROM Roland Hinners, State Road & Airport Design Engineer

TO Robert Humphrey, Project Review Engineer

SUBJECT Concept Report

The concept report for this project has been reviewed and is considered to be satisfactory except as noted below:

Cover Sheet: The date of report was omitted.

Cost Estimate: The project number shown on page 1 is incorrect. There are numerous errors in the cost estimate.

The number of years that the inflation rate was projected should be shown. The required right of way for this type project is to be acquired by the local government and the cost should not be included in the project cost.

A signed concept report cover sheet is attached for your use.

RH:PMB:bc
Attachment

xc: Wayne Hutto
David Studstill
Marion Waters
Paul Liles
Shell Hartley

DEPARTMENT OF TRANSPORTATION

STATE OF GEORGIA

PROJECT CONCEPT REPORT

BRZLB-321 (11) Worth County
Bridge and Approaches over Warrior Creek

Federal Route No: S-2747
State Route No: None
GaDOT P. I. No: 470890

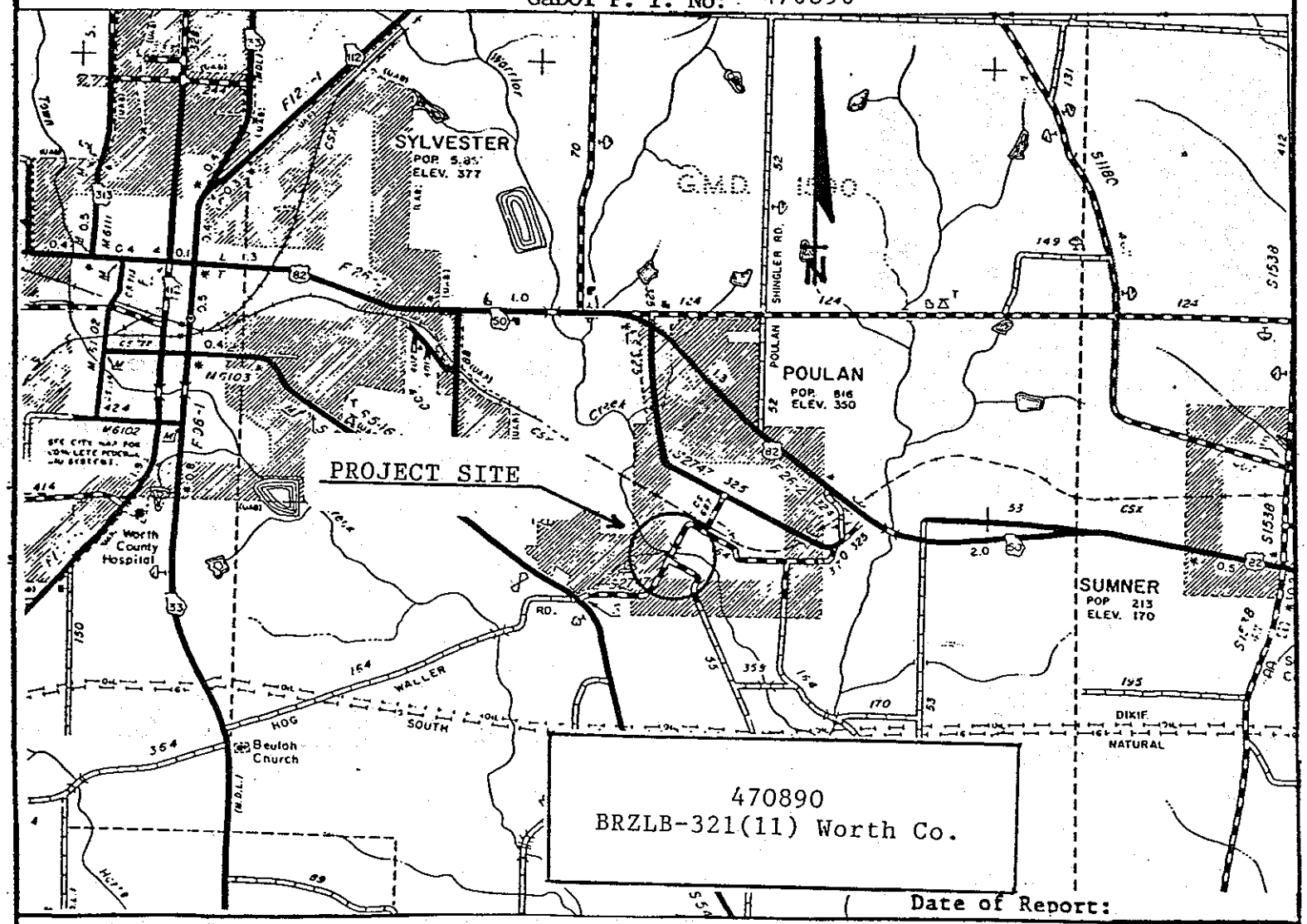

Date of Report:

RECOMMENDATION FOR APPROVAL

10-26-92 — Project Manager (District Engineer or Office Head)
Date

11-10-92 — State Environmental Engineer
Date

Date — State Engineer

DEPARTMENT OF TRANSPORTATION

STATE OF GEORGIA

PROJECT CONCEPT REPORT

BRZLB-321 (11) Worth County
Bridge and Approaches over Warrior Creek

Federal Route No: S-2747
State Route No: None
GaDOT P. I. No: 470890

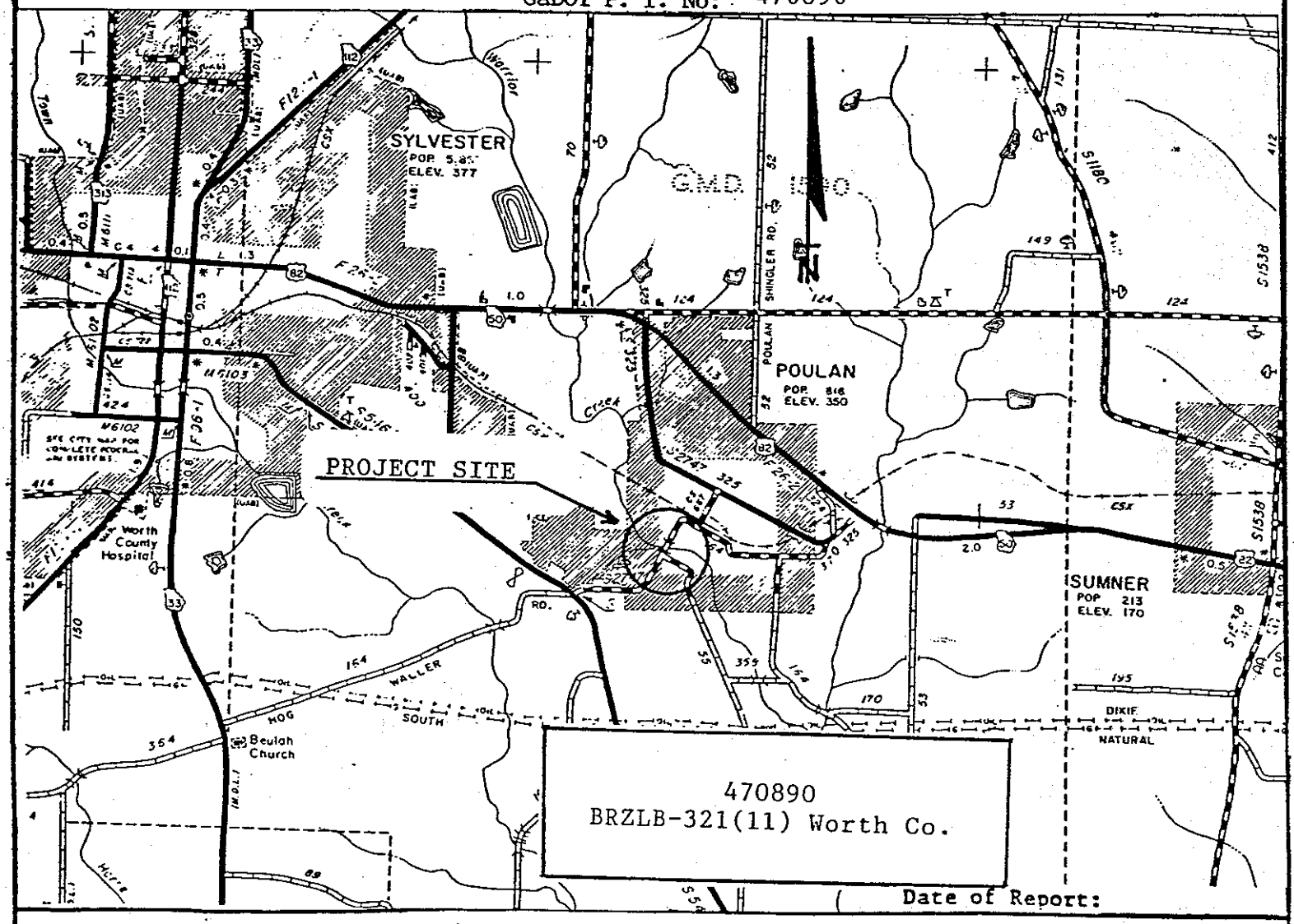

Date of Report:

RECOMMENDATION FOR APPROVAL

10-26-92
Date — Project Manager(District Engineer or Office Head)

Date — State Environmental Engineer

11-6-92
Date — State TRAFFIC & SAFETY Engineer

D.O.T. 66

DEPARTMENT OF TRANSPORTATION
STATE OF GEORGIA

INTERDEPARTMENT CORRESPONDENCE

NOV 1992
Engineering Services
D.O.T.

FILE Project No. BRZLB-321(11)
Worth County
P.I. No. 470890

OFFICE Atlanta

DATE November 5, 1992

FROM Marion Waters, P.E., Acting State Traffic & Safety Engineer

TO Robert E. Humphrey, P.E., Project Review Engineer

SUBJECT **PROJECT CONCEPT REPORT REVIEW**

We have reviewed the concept report on the above project to replace a structurally and functionally deficient bridge and approaches over Warrior Creek on CR 164/Elm Street with a new 100 ft. X 32 ft. concrete bridge. The project is located in Poulan. Design speed is 40 MPH. Length of project is 0.11 miles.

The existing typical section is a 20 ft. paved roadway with 5 ft. graded shoulders.

The proposed typical section consists of 22 ft. asphalt pavement with 6 ft. shoulders.

We note that CR 164/Elm Street would be closed, as directed by the Engineer, and traffic would be routed via existing local roads and city streets in Poulan.

Roadway improvements will enhance safety for the traveling public. Therefore, approval is recommended.

MW:LEO:sm
Attachment (signature page)
cc: Jerry Lindsey, District Preconstruction Engineer - Tifton
Shell Hartley, District Engineer - Tifton

PROJECT CONCEPT REPORT

DATE: October 21, 1992

PROJECT NUMBER: BRZLB-321 (11) COUNTY: Worth

PROJECT NAME: Bridge Replacement over Warrior Crk. LENGTH: 0.11 mile

P.I. NUMBER: 470890 U.S. ROUTE NO: None STATE ROUTE NO: None

LOCATION

Bridge and approaches on County Road 164/Elm Street over Warrior Creek in Poulan, Georgia.

TRAFFIC

PROJECTED YEAR	PROJECTED AADT	PROJECTED YEAR	PROJECTED AADT
1997	850	2017	1300

PDP CLASSIFICATION	ON-CA	CA	EXEMPT	FUNCTIONAL CLASSIFICATION
Minor	( )	( )	(X)	Rural-Major Collector

EXISTING TYPICAL SECTION

20 ft. paved roadway with 5 ft. graded shoulders. Existing right of way is 60 ft. (estimated).

POSTED SPEED	MAX EXIST DEGREE OF CURVE	MAX EXIT GRADE
25 MPH	0°	0 %

EXISTING MAJOR STRUCTURES

RANK	N.RTG	S.RTG	FEATURES INTERSECTED	LENGTH	WIDTH
466	Unknown	19.3	Warrior Creek	100 ft.	18 ft.

Bridge structure has concrete pilings, concrete caps, concrete deck and concrete handrail.

PROJECT NEED: To replace this structurally and functionally deficient bridge in this section of roadway. Replacement of this bridge would help to improve safety along this route. Bridge is posted for 3 tons.

PROPOSED TYPICAL SECTION

22 ft. asphaltic concrete paving with 6 ft. graded shoulders.

DESIGN SPEED	MAX DEGREE OF CURVE	MAX GRADE
	ALLOWABLE: $12^{\circ}15'$	ALLOWABLE: 8.00 %
40 mph	PROPOSED: $0^{\circ}00'$	PROPOSED: 0.00 %

MAJOR STRUCTURES

Proposed 100′ x 32′ concrete bridge structure over Warrior Creek on existing alignment is Poulan, Georgia. Eighty feet of right of way would be required for construction.

TYPE ACCESS: By permit.

TRAFFIC CONTROL DURING CONSTRUCTION: Road would be closed during construction as directed by the Engineer. Traffic would be routed on existing local roads and city streets in Poulan.

DESIGN VARIATIONS REQUIRED:

	YES	NO	UNDETERMINED
SUBST HORIZ ALIGNMENT	( )	(X)	( )
SUBST ROADWAY WIDTH	( )	(X)	( )
SUBST SHOULDER WIDTH	( )	(X)	( )
SUBST VERT GRADES	( )	(X)	( )
SUBST CROSS SLOPES	( )	(X)	( )
SUBST STOPPING SIGHT DIST	( )	(X)	( )
SUBST SUPERELEV RATES	( )	(X)	( )
SUBST HORIZ CLEARANCE	( )	(X)	( )
SUBST SPEED DESIGN	( )	(X)	( )
SUBST VERT CLEARANCE	( )	(X)	( )
SUBST BRIDGE WIDTH	( )	(X)	( )
SUBST BR STRUCT CAPACITY	( )	(X)	( )

DISPLACEMENTS: None

LEVEL OF ENVIRONMENTAL ANALYSIS: Categorical Exclusion

LEVEL OF PUBLIC INVOLVEMENT: None

TIME SAVING PROCEDURES APPROPRIATE: X YES ____ NO

OTHER PROJECTS IN AREA: None

CONCEPT TEAM MEETING DATE: October 16, 1992

LOCATION INSPECTION DATE: N/R

PERMITS REQUIRED (4f, COE 404, etc.): Nationwide 404 Permit

UNDERGROUND STORAGE TANKS: None

HAZARDOUS WASTE SITES: None

OTHER ALTERNATES CONSIDERED: 1. Build

2. No-Build

COMMENTS: The drainage area was estimated from Quad Maps and a bridge structure is necessary to handle the drainage at this site. This estimate is preliminary and is subject to change when the hydraulic study is complete.

ATTACHMENTS:
Typical Section
Local Government Project Agreement
Program Authorization Document
Cost Estimate

Project No: BRZLB-321 (11)
County: Worth

TYPICAL SECTION

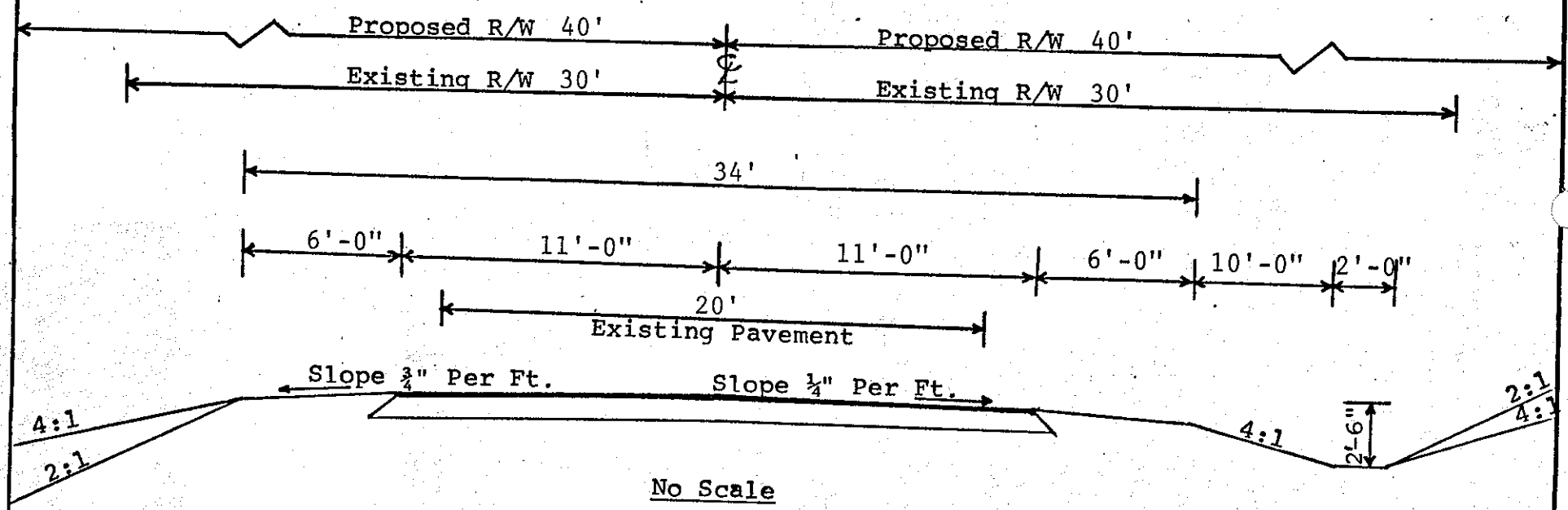

No Scale

Required 22'-0" x 4" asphaltic concrete base, 2" asphaltic concrete "B" and resurfaced with 1½" asphaltic concrete "E"

ORIGINAL
GENERAL FILES

Department of Transportation

State of Georgia
#2 Capitol Square, S.W.
Atlanta, Georgia 30334-1002

WAYNE SHACKELFORD
COMMISSIONER

G. CHARLES LEWIS
STATE HIGHWAY ENGINEER

CRAIG C. BRACK
DEPUTY COMMISSIONER

ARTHUR A. VAUGHN
TREASURER

RECEIVED
MAY 20 '92
DIST. #4

MAY 1992
RECEIVED
OFFICE OF
PROGRAMMING

April 22, 1992

LOCAL GOVERNMENT PROJECT AGREEMENT

In consideration of the proposed improvements, the County of WORTH agrees to provide or perform the following at no cost to the Georgia D.O.T. for project BRZLB-321(11), PI # 470890, WORTH County:

BRIDGE REPLACEMENT
CR 164/ELM STREET OVER WARRIOR CREEK IN POULAN

[ ] Provide all rights-of-way and/or easements needed for the construction of project and remove existing structures or obstructions within the rights-of-way.

[X] Make all utility relocations, adjustments or betterments of publicly owned utilities that are in conflict with construction of this project. Reimburse Georgia D.O.T. for any damages paid to the contractor for delay of construction caused by a delay in relocating the publicly owned utilities.

[ ] Relocate or adjust all privately owned utilities to clear construction of this project, including adjustments at railroad crossings if required.

[ ] Furnish any detours needed during construction.

NOTE: A SIMILAR AGREEMENT HAS BEEN SENT TO THE CITY OF POULAN.

This 5th day of May, 1992

APPROVED [signature]
City/County Official

pH
5-20-92
Copy to:
Design
Utilities
File

ORIGINAL
GENERAL FILES

Department of Transportation

State of Georgia
#2 Capitol Square, S.W.
Atlanta, Georgia 30334-1002

WAYNE SHACKELFORD
COMMISSIONER

G. CHARLES LEWIS
STATE HIGHWAY ENGINEER

CRAIG C. BRACK
DEPUTY COMMISSIONER

ARTHUR A. VAUGHN
TREASURER

MAY 1992
RECEIVED
OFFICE OF
PROGRAMMING

April 22, 1992

LOCAL GOVERNMENT PROJECT AGREEMENT

In consideration of the proposed improvements, the City of POULAN agrees to provide or perform the following at no cost to the Georgia D.O.T. for project BRZLB-321(11), PI # 470890, WORTH County:

BRIDGE REPLACEMENT
CR 164/ELM STREET OVER WARRIOR CREEK IN POULAN

[X] Provide all rights-of-way and/or easements needed for the construction of project and remove existing structures or obstructions within the rights-of-way.

[X] Make all utility relocations, adjustments or betterments of publicly owned utilities that are in conflict with construction of this project. Reimburse Georgia D.O.T. for any damages paid to the contractor for delay of construction caused by a delay in relocating the publicly owned utilities.

[X] Relocate or adjust all privately owned utilities to clear construction of this project, including adjustments at railroad crossings if required.

[X] Furnish any detours needed during construction.

NOTE: A SIMILAR AGREEMENT HAS BEEN SENT TO WORTH COUNTY.

This 30th day of April, 19 92

APPROVED Holly Houston - Mayor
City/County Official

5-27-92
Copy to:
Design
Utilities
Files

MONTH April 1992

REVISION REQUEST
FOR THE
CONSTRUCTION WORK PROGRAM

IN ACCORDANCE WITH THE BOARD RESOLUTION DATED AUGUST 16, 1973, BOARD APPROVAL IS REQUESTED TO REVISE THE CONSTRUCTION WORK PROGRAM FOR THE PROJECT AND ACTIVITY OUTLINED BELOW:

[xx] ADDITION TO THE PROGRAM

[ ] DELETION FROM THE PROGRAM

[ ] SHIFT IN THE PROGRAM [ ] PE [ ] ROW [ ] CONST. FROM FY _____ TO FY _____

[ ] CHANGE IN COST ESTIMATE

[ ] OTHER

PROJECT DATA

COUNTY	PROJECT NO. P.I. NO.	TYPE WORK	DESCRIPTION
Worth	BRZLB-321(11) 470890	Bridge Replacement	C.R. 164 /Elm Street: Over Warrior Creek in Poulan. STR I.D. 321-0048-0

Fund 1 = 117
Fund 2 = 114

ESTIMATED COST ($1,000's)	LOW ROAD	HIGH ROAD	FISCAL YEAR	CONG. DISTRICT	FIELD DISTRICT
PE $5	X		1992		
ROW					
CONST $115	X		1995	2	4

REASON FOR REVISIONS:

To add this project as requested by the Deputy Commissioner on 2-21-92.

RECOMMENDED _____
DIRECTOR, DIVISION OF PLANNING AND PROGRAMMING

RECOMMENDED _____
COMMISSIONER

GDOT BOARD
6 1992
APPROVED

PRELIMINARY COST ESTIMATE

SEPTEMBER 29, 1992

PROJECT NO. BRZLB 131 (11) WORTH COUNTY

P.I. No. 470890

PROJECT DESCRIPTION --

BRIDGE AND APPROACHES ON CO. RD. 164 / ELM ST. OVER WARRIOR CREEK IN POULAN, GA.

PROPOSED CONCEPT --

100 FT. X 32 FT. CONCRETE BRIDGE -- 22 FT. PAVING WITH 6 FT. SHOULDERS.

EXISTING ROADWAY (IF APPLICABLE) --

20 FT. PAVING WITH 5 FT. SHOULDERS.

TRAFFIC: EXISTING 850 (1997) DESIGN 1300 (2017)

( ) PROGRAMMING PROCESS (X) CONCEPT DEVELOPMENT ( ) DURING PROJECT DEVELOPMENT

PROJECT COSTS

A. RIGHT OF WAY		
1. PROPERTY (Land and Easements)		1,000.00
	SUBTOTAL	1,000.00
B. REIMBURSABLE UTILITIES		0.00
	SUBTOTAL	0.00
C. MAJOR STRUCTURES		
1. BRIDGE STREAM CROSSINGS 100 FT. X 32 FT.		133,950.00
	SUBTOTAL	133,950.00

D. GRADING AND DRAINAGE

1. EARTHWORK 15,250.00

500 CU. YDS. UNCL. EXCAVATION @ $2.50

4,000 CU. YDS. BORROW @ $3.50

SUBTOTAL 15,250.00

E. BASE AND PAVING

1. ASPHALT PAVING 9,627.49 ok

103.5 TOTAL TONS ASPHALT CONCRETE - E @ $45.00

25.6 TOTAL TONS ASPHALT CONCRETE - B @ $45.00

84.9 TOTAL TONS ASPHALT CONCRETE BASE @ $45.00

2. OTHER

APPROACH SLABS 153.333 SQ. YDS. @ $72.00 11,040.00

SUBTOTAL 20,667.50

F. LUMP ITEMS

1. TRAFFIC CONTROL 2,500.00

2. CLEARING AND GRUBBING 2,962.81

PER ACRE - 1 ACS. @ $1000.00

LUMP SUM - 1.309 ACS. @ $1500.00

3. EROSION CONTROL 2,193.97

GRASSING COMPLETE - 1.179 ACS. @ $635.00

SILT FENCE - 400 LIN. FT. @ $1.75

BALED STRAW - 300 LIN. FT. @ $2.35

STRAW MULCH STAB. - 500 SQ. YDS. @ $.08

4. BRIDGES 10,800.00

REMOVAL OF EXISTING BRIDGES - $ 10,800.00

SUBTOTAL 18,456.80

G. MISCELLANEOUS

1. GUARDRAIL 9,860.00

TYPE 9 ANCHORAGE - 2 EACH @ $750.00

TYPE 1 ANCHORAGE - 2 EACH @ $330.00

BEAM TYPE GUARDRAIL - 700 LIN. FT. @ $11.00

SUBTOTAL 9,860.00

ESTIMATE SUMMARY

A.	RIGHT OF WAY	1,000.00
B.	REIMBURSABLE UTILITIES	0.00

CONSTRUCTION COST SUMMARY

C.	MAJOR STRUCTURES	133,950.00
D.	GRADING AND DRAINAGE	15,250.00
E.	BASE AND PAVING	20,667.50
F.	LUMP ITEMS	18,456.80
G.	MISCELLANEOUS	9,860.00
H.	SPECIAL FEATURES	0.00

SUBTOTAL CONSTRUCTION COST	198,184.30
E. & C. (10 PERCENT)	19,818.43
INFLATION (5 PER CENT PER YEAR)	32,700.40
TOTAL CONSTRUCTION COST	250,703.13
GRAND TOTAL PROJECT COST	251,703.13

6

DEPARTMENT OF TRANSPORTATION
DISTRICT FOUR
TRANSMITTAL

TO: Raymond J. Stone
District Design Engineer

ATTENTION:

DATE: 4-30-92
PROJECT: BRZLB-321(11)
COUNTY: WORTH
P.I. NO.: 470890
DESCRIPTION: C.R. 164/ELM STREET - BRIDGE OVER WARRIOR CREEK IN POULAN

GENTLEMEN:

We are sending you ☑ Attached ☐ Under separate cover the following items.

☑ Preliminary Schedule

☐ Correspondence ☐ Plan Sheets ☐ Utility Plans
☐ Special Provisions ☐ Profile Sheets ☐ Geometric Layout
☐ Typical Sections ☐ Preliminary Plans ☐ Revisions(s)
☐ Summary of Quantities ☐ Right of Way Plans ☐ Prints
☐ Detailed Estimate ☐ Construction Plans ☐ Original Tracings

COPIES	DESCRIPTION
	4-95

These are transmitted as check below:

☐ As requested ☐ For your use ☑ For approval ☐ For review & comment
☐ For revision ☐

REMARKS: NEW SCHEDULE - F.Y. 96

Copies to:
Hoyt J. Lively, Dir. of Pre-Construction
Frank Golder (Programming)
David Studstill (Location
Don Welch (R/W)
Paul Liles (Bridge)
Wayne Hutto (Asst. Pre-Cst. Engr.)
Melvin Collins
Jerry Lindsey
Gaskins/Carr
Roland Hinners, State Road and Airport Design Engineer

Signed: Freddie A. Walker
Freddie A. Walker
Scheduling Engineer

MONTH April 1992

REVISION REQUEST
FOR THE
CONSTRUCTION WORK PROGRAM

IN ACCORDANCE WITH THE BOARD RESOLUTION DATED AUGUST 16, 1973, BOARD APPROVAL IS REQUESTED TO REVISE THE CONSTRUCTION WORK PROGRAM FOR THE PROJECT AND ACTIVITY OUTLINED BELOW:

[xx] ADDITION TO THE PROGRAM

[ ] DELETION FROM THE PROGRAM [ ] PE [ ] ROW [ ] CONST.

[ ] SHIFT IN THE PROGRAM FROM FY _____ TO FY _____

[ ] CHANGE IN COST ESTIMATE

[ ] OTHER

PROJECT DATA

COUNTY	PROJECT NO. P.I. NO.	TYPE WORK	DESCRIPTION
Worth	BRZLB-321(11) 470890	Bridge Replacement	C.R. 164 /Elm Street: Over Warrior Creek in Poulan. STR I.D. 321-0048-0

Fund 1 = 117
Fund 2 = 114

ESTIMATED COST ($1,000's)	LOW ROAD	HIGH ROAD	FISCAL YEAR	CONG. DISTRICT	FIELD DISTRICT
PE $5	X		1992		
ROW					
CONST $115	X		1995	2	4

REASON FOR REVISIONS:

To add this project as requested by the Deputy Commissioner on 2-21-92.

RECOMMENDED _____
DIRECTOR, DIVISION OF PLANNING AND PROGRAMMING

RECOMMENDED _____
COMMISSIONER

GDOT BOARD
6 1992
APPROVED

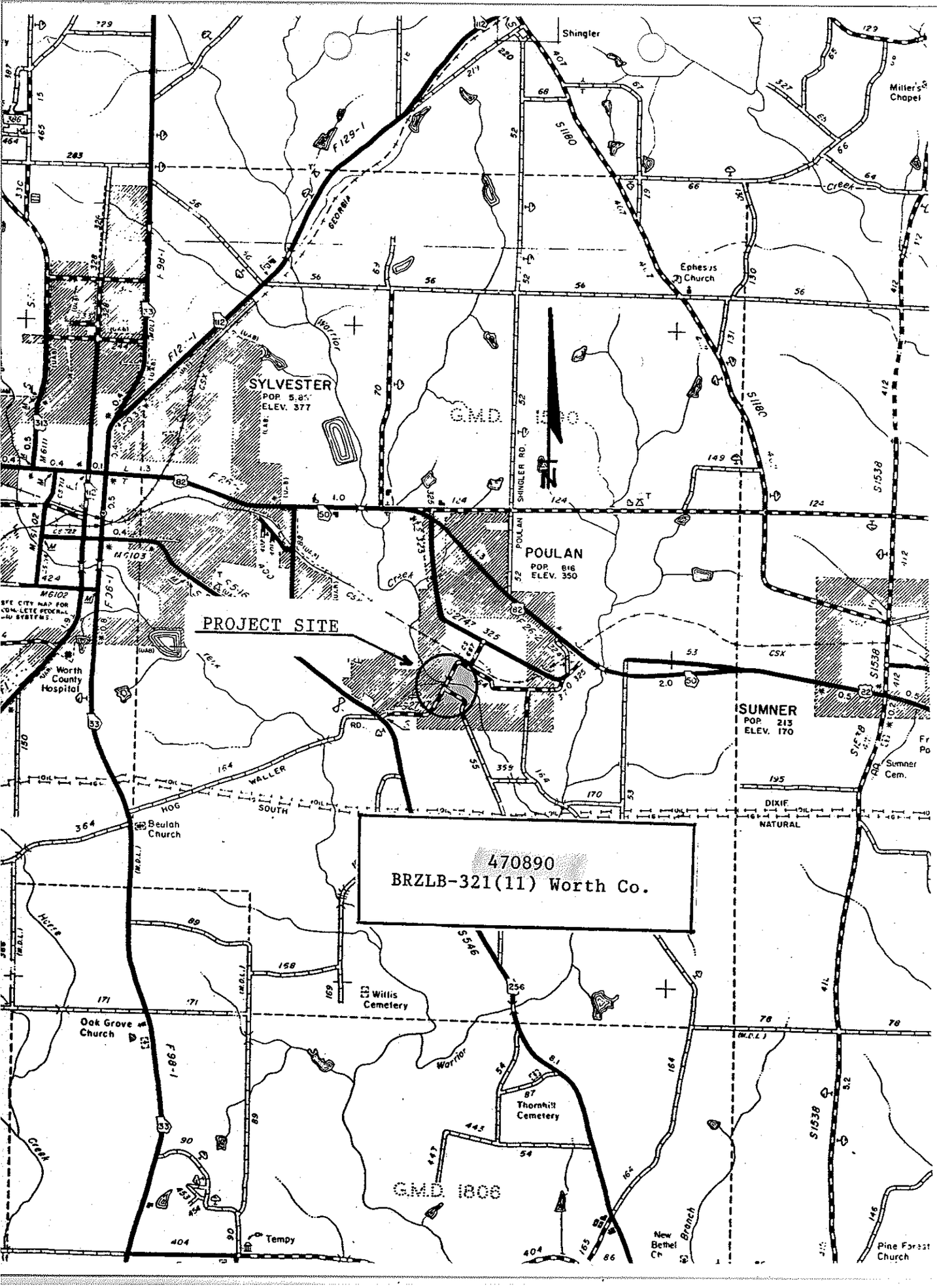
Shingler
Miller's Chapel
Ephesus Church
SYLVESTER
POP. 5,8
ELEV. 377
G.M.D. 1590
POULAN
POP. 816
ELEV. 350
PROJECT SITE
Worth County Hospital
SUMNER
POP. 213
ELEV. 170
Sumner Cem.
Beulah Church
470890
BRZLB-321(11) Worth Co.
Willis Cemetery
Oak Grove Church
Thornhill Cemetery
G.M.D. 1806
Tempy
New Bethel Ch
Pine Forest Church

PROJECT NO. BRZLB-321(1) COUNTY WORTH P.I. NO. 470890

PROJECT SCHEDULE 1992

LENGTH 1.0 MI. R/W PARCELS 6±

DESCRIPTION: C.R. 164/ELM STREET-BRIDGE OVER WARRIOR CREEK IN POULAN

F.Y. 96

ACTIVITY/EVENT	1	2	3	4	5	6	7	8	9	10	11	12	13	14	15	16	17	18	19	20	21	22	23	24	25	26	27	28	29	30	31	32	33	34	35	36	37	38	39	40	41	42	43	44	45	46	47	48	49	50	51	52	53	54
	JAN.					FEB.					MAR.					APR.					MAY					JUNE					JULY					AUG.					SEPT.					OCT.					NOV.					DEC.		
	6	13	20	27	3	10	17	24	2	9	16	23	30	6	13	20	27	4	11	18	25	1	8	15	22	29	6	13	20	27	3	10	17	24	31	7	14	21	28	5	12	19	26	2	9	16	23	30	7	14	21	28		
CONCEPT PHOTOS																																																							
DEFINE CONCEPT/REPORT																																																							
HOLD CONCEPT MEETING																																																							
CONCEPT TO ENG. SERV.																																																							
RECV ENG SERV CONCEPT APPROVAL																																																							
MANAGEMENT APPROVAL																																																							
ENVIRONMENTAL																																																							
HOLD PUBLIC HEARING																																																							
FINAL ALT APPROVAL																																																							
PHOTOGRAMMETRY (MAPPING)																																																							
FIELD SURVEYS																																																							
PREL. CONST./R/W PLANS																																																							
FINAL CONST PLANS																																																							
HOLD DESIGN FPR																																																							
PREL. BR. LAYOUT/HYDRAULICS																																																							
BRIDGE STRUCTURAL DESIGN																																																							
STAKE R/W																																																							
APPR R/W PLANS																																																							
R/W AUTH																																																							
APPRAISAL OF PARCELS																																																							
NEGOTIATIONS																																																							
ACQ. OF R/W BY LOCALS																																																							
CERTIFY R/W																																																							
EARLIEST LET DATE																																																							
Bridge Foundation Investigation																																																							
Soil Investigation																																																							
L & D Approval																																																							
	6	13	20	27	3	10	17	24	2	9	16	23	30	6	13	20	27	4	11	18	25	1	8	15	22	29	6	13	20	27	3	10	17	24	31	7	14	21	28	5	12	19	26	2	9	16	23	30	7	14	21	28		
	1	2	3	4	5	6	7	8	9	10	11	12	13	14	15	16	17	18	19	20	21	22	23	24	25	26	27	28	29	30	31	32	33	34	35	36	37	38	39	40	41	42	43	44	45	46	47	48	49	50	51	52	53	54

PROJECT NO. BR2LB-321(11) COUNTY WORTH P.I. NO. 470890

PROJECT SCHEDULE 1993

LENGTH _____ R/W PARCELS _____

DESCRIPTION: _____

ACTIVITY/EVENT	
CONCEPT PHOTOS	
DEFINE CONCEPT/REPORT	
HOLD CONCEPT MEETING	
CONCEPT TO ENG. SERV.	
RECV ENG SERV CONCEPT APPROVAL	
MANAGEMENT APPROVAL	
ENVIRONMENTAL	
HOLD PUBLIC HEARING	
FINAL ALT APPROVAL	NR
PHOTOGRAMMETRY (MAPPING)	NR
FIELD SURVEYS	NR
PREL. CONST./R/W PLANS	
FINAL CONST PLANS	
HOLD DESIGN FPR	
PREL. BR. LAYOUT/HYDRAULICS	
BRIDGE STRUCTURAL DESIGN	
STAKE R/W	
APPR R/W PLANS	
R/W AUTH	
APPRAISAL OF PARCELS	
NEGOTIATIONS	
ACQ. OF R/W BY LOCALS	
CERTIFY R/W	
EARLIEST LET DATE	
Bridge Foundation Investigation	
Soil Investigation	
L & D Approval	



PROJECT NO. BRZLB 321(11) COUNTY WORTH P.I. NO. 470890

PROJECT SCHEDULE 1994

LENGTH _____ R/W PARCELS _____

DESCRIPTION: _____

ACTIVITY/EVENT	1	2	3	4	5	6	7	8	9	10	11	12	13	14	15	16	17	18	19	20	21	22	23	24	25	26	27	28	29	30	31	32	33	34	35	36	37	38	39	40	41	42	43	44	45	46	47	48	49	50	51	52	53	54
	JAN.					FEB.							MAR.				APR.												MAY								JUNE						JULY						AUG.						SEPT.						OCT.						NOV.						DEC.					
	3	10	17	24	31	7	14	21	28	7	14	21	28	4	11	18	25	2	9	16	23	30	6	13	20	27	4	11	18	26	1	8	15	22	29	5	12	19	26	3	10	17	24	31	7	14	21	28	5	12	19	26		
CONCEPT PHOTOS																																																						
DEFINE CONCEPT/REPORT																																																						
HOLD CONCEPT MEETING																																																						
CONCEPT TO ENG. SERV.																																																						
RECV ENG SERV CONCEPT APPROVAL																																																						
MANAGEMENT APPROVAL																																																						
ENVIRONMENTAL																																																						
HOLD PUBLIC HEARING																																																						
FINAL ALT APPROVAL																																																						
PHOTOGRAMMETRY (MAPPING)																																																						
FIELD SURVEYS																																																						
PREL. CONST./R/W PLANS																																																						
FINAL CONST PLANS																																																						
HOLD DESIGN FPR																																																						
PREL. BR. LAYOUT/HYDRAULICS																																																						
BRIDGE STRUCTURAL DESIGN																																																						
STAKE R/W																																																						
APPR R/W PLANS																																																						
R/W AUTH																																																						
APPRAISAL OF PARCELS																																																						
NEGOTIATIONS																																																						
ACQ. OF R/W BY LOCALS																																																						
CERTIFY R/W																																																						
EARLIEST LET DATE																																																						
Bridge Foundation Investigation																																																						
Soil Investigation																																																						
L & D Approval																																																						
	3	10	17	24	31	7	14	21	28	7	14	21	28	4	11	18	25	2	9	16	23	30	6	13	20	27	4	11	18	26	1	8	15	22	29	5	12	19	26	3	10	17	24	31	7	14	21	28	5	12	19	26		

PROJECT NO. BR2LB 321(11) COUNTY WORTH P.I. NO. 420890

PROJECT SCHEDULE 1995

LENGTH _____
R/W PARCELS _____

DESCRIPTION: _____

ACTIVITY/EVENT	1	2	3	4	5	6	7	8	9	10	11	12	13	14	15	16	17	18	19	20	21	22	23	24	25	26	27	28	29	30	31	32	33	34	35	36	37	38	39	40	41	42	43	44	45	46	47	48	49	50	51	52	53	54
	JAN.						FEB.					MAR.			APR.					MAY						JUNE				JULY					AUG.				SEPT.				OCT.					NOV.				DEC.			
	2	9	16	23	30	6	13	20	27	6	13	20	27	3	10	17	24	1	8	15	22	29	5	12	19	26	3	10	17	24	31	7	14	21	28	4	11	18	25	2	9	16	23	30	6	13	20	27	4	11	18	25		
CONCEPT PHOTOS																																																						
DEFINE CONCEPT/REPORT																																																						
HOLD CONCEPT MEETING																																																						
CONCEPT TO ENG. SERV.																																																						
RECV ENG SERV CONCEPT APPROVAL																																																						
MANAGEMENT APPROVAL																																																						
ENVIRONMENTAL																																																						
HOLD PUBLIC HEARING																																																						
FINAL ALT APPROVAL																																																						
PHOTOGRAMMETRY (MAPPING)																																																						
FIELD SURVEYS																																																						
PREL. CONST./R/W PLANS																																																						
FINAL CONST PLANS																																																						
HOLD DESIGN FPR																																																						
PREL. BR. LAYOUT/HYDRAULICS																																																						
BRIDGE STRUCTURAL DESIGN																																																						
STAKE R/W																																																						
APPR R/W PLANS																																																						
R/W AUTH																																																						
APPRAISAL OF PARCELS																																																						
NEGOTIATIONS																																																						
ACQ. OF R/W BY LOCALS																																																						
CERTIFY R/W																																																						
EARLIEST LET DATE																																																						
Bridge Foundation Investigation																																																						
Soil Investigation																																																						
L & D Approval																																																						
	2	9	16	23	30	6	13	20	27	6	13	20	27	3	10	17	24	1	8	15	22	29	5	12	19	26	3	10	17	24	31	7	14	21	28	4	11	18	25	2	9	16	23	30	6	13	20	27	4	11	18	25		
	1	2	3	4	5	6	7	8	9	10	11	12	13	14	15	16	17	18	19	20	21	22	23	24	25	26	27	28	29	30	31	32	33	34	35	36	37	38	39	40	41	42	43	44	45	46	47	48	49	50	51	52	53	54



12 months to acquire 6 parcels.

DIST 4

MONTH April 1992

REVISION REQUEST
FOR THE
CONSTRUCTION WORK PROGRAM

IN ACCORDANCE WITH THE BOARD RESOLUTION DATED AUGUST 16, 1973, BOARD APPROVAL IS REQUESTED TO REVISE THE CONSTRUCTION WORK PROGRAM FOR THE PROJECT AND ACTIVITY OUTLINED BELOW:

[XX] ADDITION TO THE PROGRAM

[ ] DELETION FROM THE PROGRAM [ ] PE [ ] ROW [ ] CONST.

[ ] SHIFT IN THE PROGRAM FROM FY _____ TO FY _____

[ ] CHANGE IN COST ESTIMATE

[ ] OTHER

PROJECT DATA

COUNTY	PROJECT NO. P.I. NO.	TYPE WORK	DESCRIPTION
Worth	BRZLB-321(11) 470890	Bridge Replacement	C.R. 164 /Elm Street: Over Warrior Creek in Poulan. STR I.D. 321-0048-0

Fund 1 = 117
Fund 2 = 114

ESTIMATED COST ($1,000's)	LOW ROAD	HIGH ROAD	FISCAL YEAR	CONG. DISTRICT	FIELD DISTRICT
PE $5	X		1992		
ROW					
CONST $115	X		1995	2	4

REASON FOR REVISIONS:

To add this project as requested by the Deputy Commissioner on 2-21-92.

RECOMMENDED _____
DIRECTOR, DIVISION OF PLANNING AND PROGRAMMING

RECOMMENDED _____
COMMISSIONER

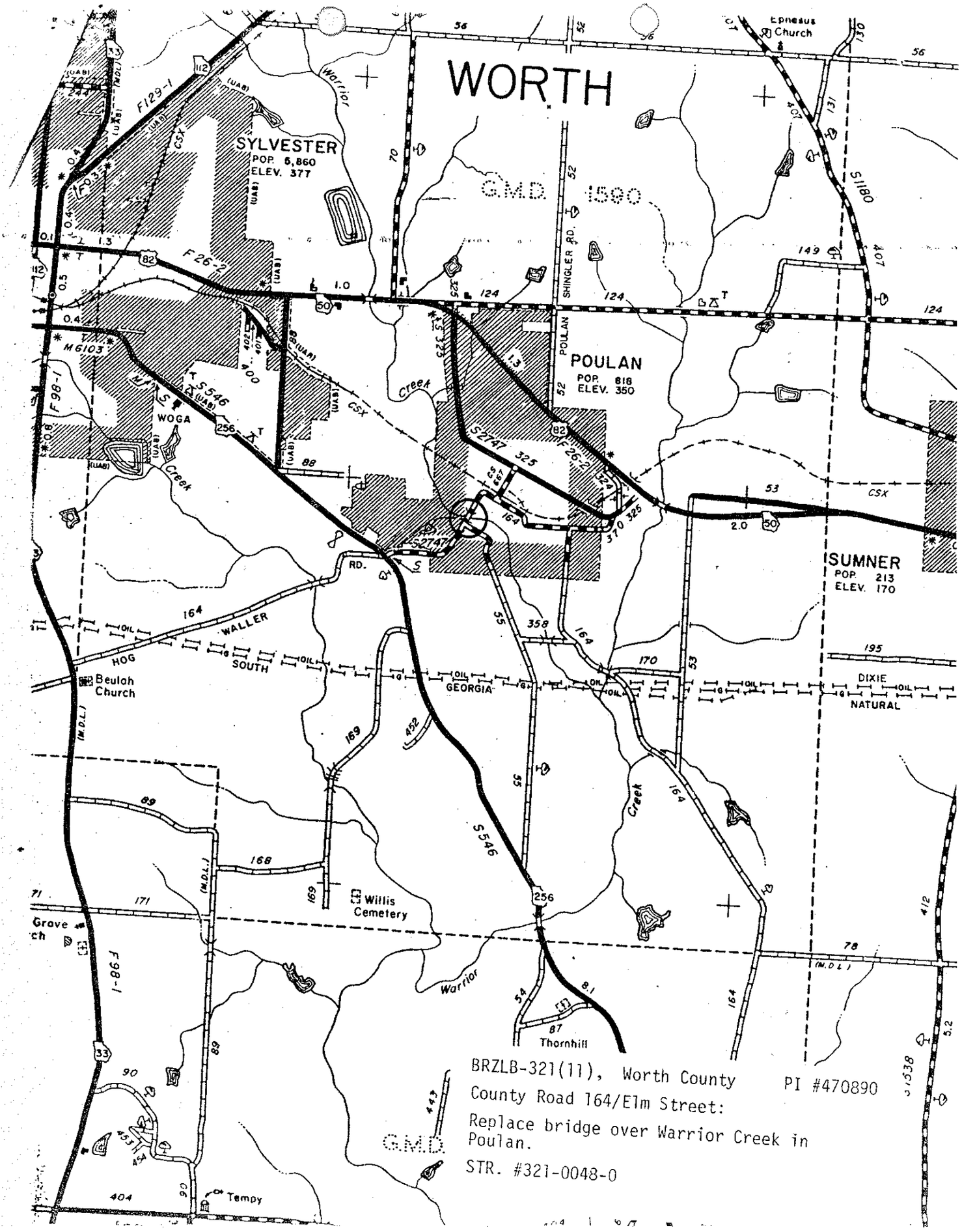

BRZLB-321(11), Worth County PI #470890

County Road 164/Elm Street:

Replace bridge over Warrior Creek in Poulan.

STR. #321-0048-0