McGee Partners, Inc.
www.mcgeepartners.com

GDOT
Georgia Department of Transportation

LEGEND

- LANE
- ROADWAY
- MEDIAN
- PROPOSED RIGHT OF WAY
- EXISTING RIGHT OF WAY AND PROPERTY LINE
- HISTORIC PROPERTY
- DISPLACEMENT
- BRIDGE
- WETLANDS
- STREAM

SCALE IN FEET
0 200 400 800

N

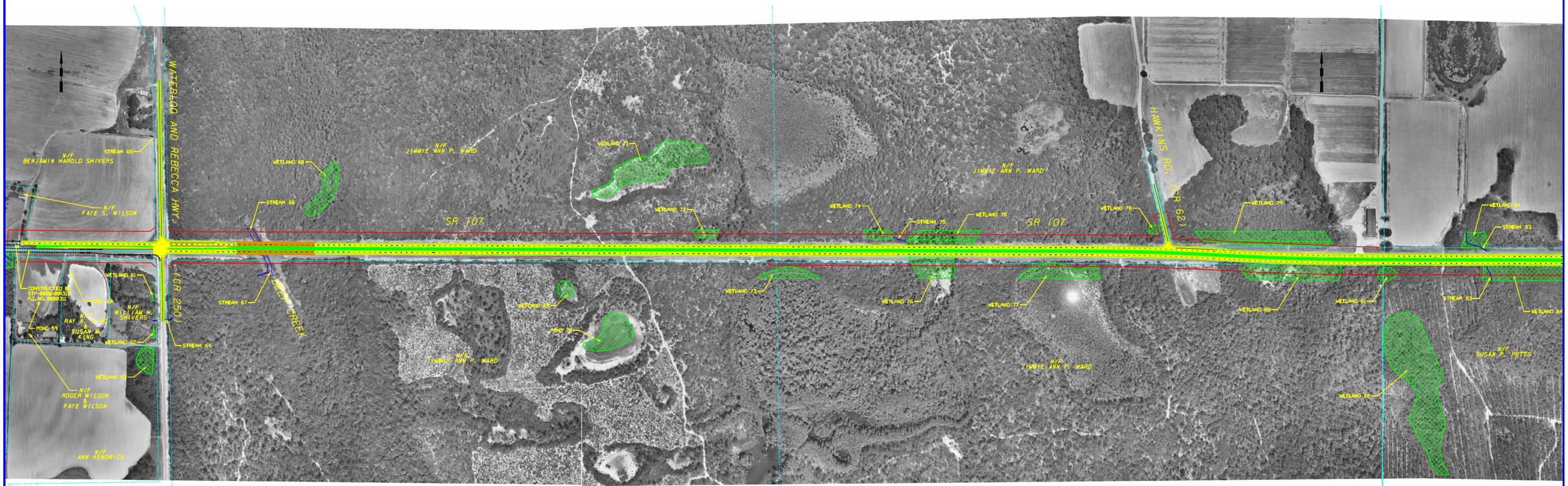

TYPICAL SECTION

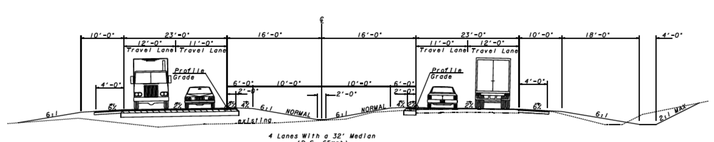

4 Lanes With a 32' Median
(D.S. 65mph)
N.T.S.

N

SCALE IN FEET
0 200 400 800

REVISED CONCEPT LAYOUT
STP-0000-00(314)
P.I. 0000314
TURNER & IRWIN COUNTY
SR 107 FROM CR 250 TO CR 264
DECEMBER 2011

SHEET 1 OF 3

McGee Partners, Inc.
www.mcgeepartners.com

GDOT
Georgia Department of Transportation

LEGEND

- LANE
- ROADWAY
- MEDIAN
- PROPOSED RIGHT OF WAY
- EXISTING RIGHT OF WAY AND PROPERTY LINE
- HISTORIC PROPERTY
- DISPLACEMENT
- BRIDGE
- WETLANDS
- STREAM

SCALE IN FEET
0 200 400 800

N

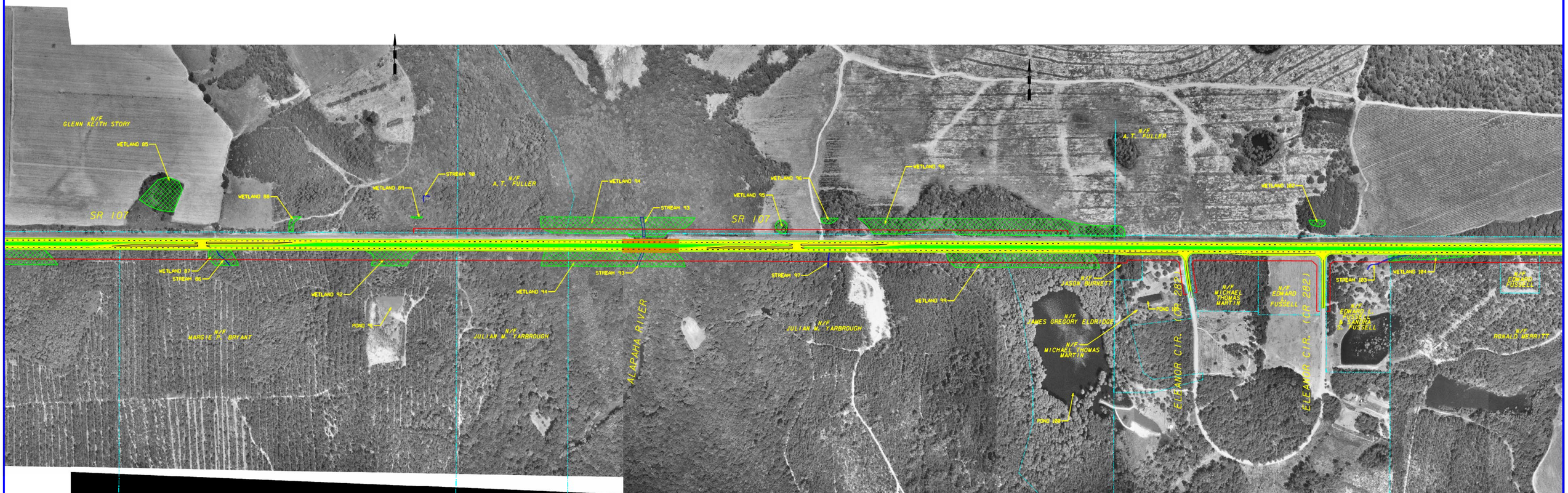

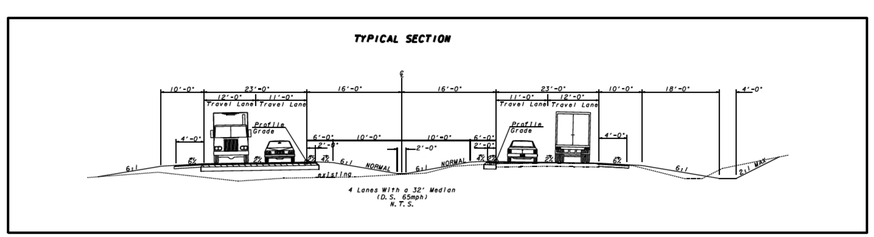

N

SCALE IN FEET
0 200 400 800

REVISED CONCEPT LAYOUT
STP-0000-00(314)
P.I. 0000314
TURNER & IRWIN COUNTY
SR 107 FROM CR 250 TO CR 264
DECEMBER 2011

McGee Partners, Inc.
www.mcgeepartners.com

Georgia Department of Transportation

LEGEND

- LANE
- ROADWAY
- MEDIAN
- PROPOSED RIGHT OF WAY
- EXISTING RIGHT OF WAY AND PROPERTY LINE
- HISTORIC PROPERTY
- DISPLACEMENT
- BRIDGE
- WETLANDS
- STREAM

SCALE IN FEET
0 200 400 800

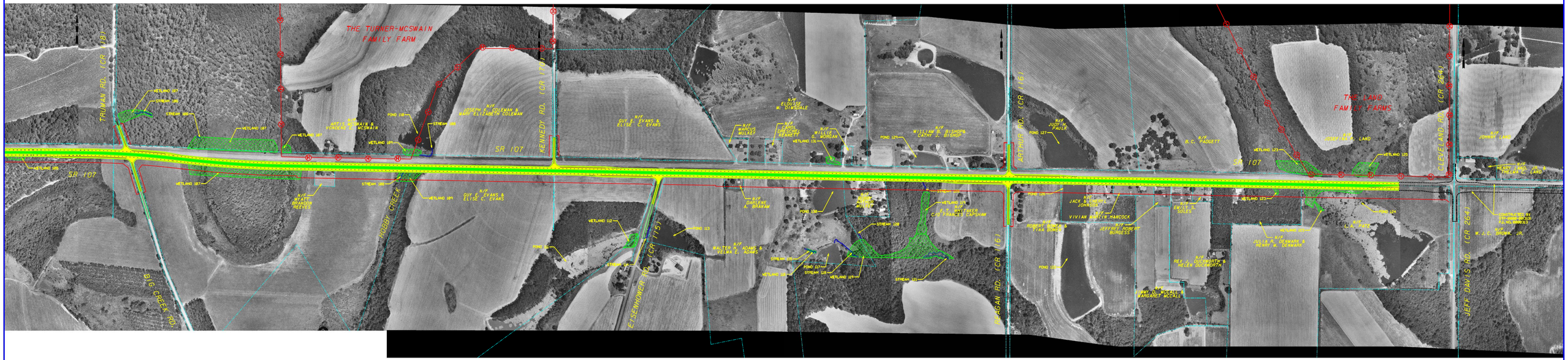

TYPICAL SECTION

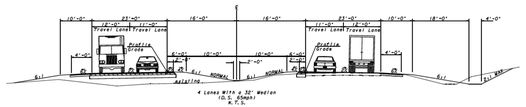

SCALE IN FEET
0 200 400 800

REVISED CONCEPT LAYOUT
STP-0000-00(314)
P.I. 0000314
TURNER & IRWIN COUNTY
SR 107 FROM CR 250 TO CR 264
DECEMBER 2011

SHEET 3 OF 3